

ORDINANCE NO. 28A
AN ORDINANCE TO RE-DISTRICT/RE-PRECINCT ADAIR COUNTY, IOWA

Be it ordained by the Board of Supervisors of Adair County, Iowa:

Section 1. Purpose: The purpose of this ordinance is to re-district/re-precinct Adair County, Iowa.

Section 2. Facts Found: The Board of Supervisors of Adair County, Iowa hereby makes the following findings:

1. The Federal Government has completed its decennial census of the population of Adair County and it appears that re-districting/re-precincting is required by law to reflect changes in the population of Adair County.
2. Adair County follows supervisor district representation plan three, election from single-member, equal-population districts, in which the electors of each district elect one member to the Board of supervisors who must reside in that district.
3. A temporary county redistricting commission has been appointed and they have established a proposal for five revised supervisor districts for Adair County. Pursuant to Iowa Code, the precinct boundaries must coincide with the supervisor district boundaries and therefore new precincts are also required.
4. The proposed plan of the temporary county redistricting commission has been subjected to a public hearing and has been presented to the Adair County Board of Supervisors for their review. On August 31, 2011 the Adair County Board of Supervisors approved the proposed plan.
5. Revised precincts within each revised district have been proposed and should be established as follows:
 - a. District 1 NW – Commencing at the intersection of Adair-Cass Avenue and 350th Street in Adair County, thence South on Adair-Cass Avenue and it's extension to 220th Street, thence East on 220th Street and it's extension to Gibbon Avenue, thence South on Gibbon Avenue and it's extension to 240th Street, thence East on 240th Street to Fontanelle Road, thence South on Fontanelle Road to City of Fontanelle's North Corporation Line, thence East following the City of Fontanelle's North Corporation Line to a point that intersects with 240th Street, thence East on 240th Street to State Highway 92, thence East on State Highway 92 to S Lakeview Drive which turns into N Lakeview Drive which turns into Marion Avenue, thence North on Marion Avenue and it's extension to 160th Street, thence East on 160th Street to State Highway 25, thence North on State Highway 25 to 350th Street, thence West on 350th Street and it's extension following the Adair-Guthrie County Line through the City of Casey, and continuing West on 350th Street and it's extension following the Adair-Guthrie County Line through the City of Adair, and continuing West on 350th Street to Adair-Cass Avenue which is the point of beginning.
 - b. District 2 NE – Commencing at the intersection of State Highway 25 and 350th Street in Adair County, thence South on State Highway 25 to 160th Street, thence West on 160th Street to Marion Avenue, thence South on Marion Avenue and it's extension to the Northwest corner of the City of Greenfield's North Corporation Line, thence East following the City of Greenfield's North Corporation Line to the City of Greenfield's East Corporation Line, thence continuing East on an imaginary line to the intersection of 230th Street and Orange Avenue (the imaginary line divides section 5 and 8 of Lee Township and is the boundary between census block 2006 and census block 2008) , thence South on Orange Avenue to State Highway 92, thence East on State Highway 92 to Adair-Madison Avenue, thence North on Adair Madison Avenue and it's extension to 350th Street, thence West on 350th Street that changes into White Pole Road, thence West on White Pole Road following the Adair-Guthrie County Line through the City of Stuart, and continuing West on 350th Street to State Highway 25 which is the point of beginning.
 - c. District 3 SW – Commencing at the intersection of Adair-Cass Avenue and 220th Street in Adair County, thence South on Adair-Cass Avenue and it's extension to Adair-Adams Street, thence East on Adair-Adams Street and it's extension (excluding census block 1002 and census block 1003 in Adams County) to Marion Avenue, thence North on Marion Avenue which turns into S Lakeview Drive, thence continuing North on S Lakeview Drive to State Highway 92, thence West on State Highway 92 to 240th Street, thence continuing West on 240th Street to the point that intersects with the City of Fontanelle's North Corporation Line, thence West following the City of Fontanelle's North Corporation Line to Fontanelle Road, thence North on Fontanelle Road to 240th Street, thence West on 240th Street to Gibbon Avenue, thence North on Gibbon Avenue and it's extension to 220th Street, thence West on 220th Street and it's extension to Adair-Cass Avenue which is the point of beginning.
 - d. District 4 SE – Commencing at the intersection of State Highway 92 and S First Street in City of Greenfield in Adair County, thence South on S First Street to SW Oak Street, thence West on SW Oak Street to SW Third Street, thence Southeast on SW Third Street to SW Second Street, thence South on SW Second Street to the City of Greenfield's South Corporation Line, thence West on the City of Greenfield's South Corporation Line to S Lakeview Drive, thence continuing South on S Lakeview Drive which turns into Marion Avenue, thence South on Marion Avenue to Adair-Union Street, thence East on Adair-Union Street to Adair-Madison Avenue, thence North on Adair-Madison Avenue and it's extension to State Highway 92 (including census block 1025 and censes block 1203 on the East side of Adair-Madison Avenue), thence West on State Highway 92 to S First Street in City of Greenfield which is the point of beginning.
 - e. District 5 GF – Commencing at the Northwest corner of the City of Greenfield's Corporation Line in Adair County, thence South along the City of Greenfield's West Corporation Line to the City of Greenfield's South Corporation Line, thence East along the City of Greenfield's South Corporation Line to SW Second Street, thence North on SW Second Street to SW Third Street, thence Northwest on SW Third Street to SW Oak Street, thence East on SW Oak Street to S First Street, thence North on S First Street to State Highway 92, thence East on State Highway 92 to Orange Avenue, thence North on Orange Avenue to 230th Street, thence West on an imaginary line to State Highway 25 (and is the boundary between census block 2006 and census block 2008), thence West following the City of Greenfield's North Corporation Line to the Northwest corner of the City of Greenfield's Corporation Line which is the point of beginning.

6. Notice of the revised precinct boundaries, including the date on which the Board of Supervisors will first consider the precinct ordinance, has been published at least once as provided by law not more than twenty (20) days nor less than four (4) days prior to the date set for the hearing.


SECTION 3. ESTABLISHMENT OF PRECINCTS: The above described precincts are hereby established.


SECTION 4. REPEALER: All ordinances or parts of ordinances in conflict with the provisions of this ordinance are hereby repealed. However, such repeal shall be only to the extent of such conflict.


SECTION 5. SEVERABILITY CLAUSE: If any section, provision or part of this ordinance shall be adjudged invalid or unconstitutional, such adjudication shall not affect the validity of the ordinance as a whole or any section, provision or part thereof not adjudged invalid or unconstitutional.


SECTION 6. EFFECTIVE DATE: This ordinance shall be in effect January 15, 2012 after its final passage, approval and publication as provided by law.

Passed and Approved this 20th day of September, 2011.


Steve Shelley, Chairman


Cliff Sheriff


David Homan


John Twombly


Matt Wedemeyer

Attest:

Mindy Schaefer, Auditor

1st Reading: 9/20/2011

2nd Reading: *waive*

3rd Reading: *waive*